

Hell Fire Wood

Setanta Orienteers in association with the Dublin Mountains Partnership

Permanent Orienteering Course **Short**





























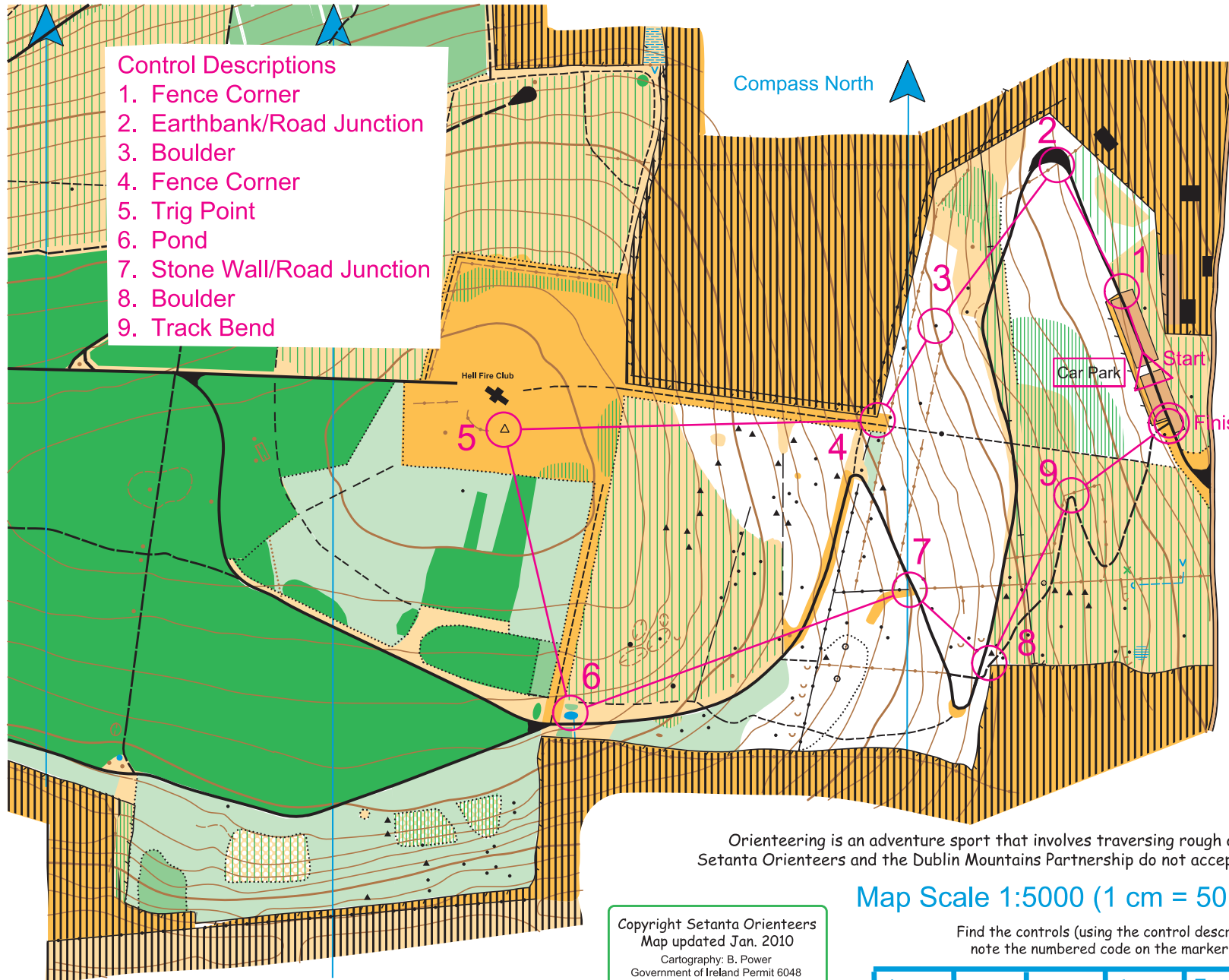
Control Descriptions

1. Fence Corner
2. Earthbank/Road Junction
3. Boulder
4. Fence Corner
5. Trig Point
6. Pond
7. Stone Wall/Road Junction
8. Boulder
9. Track Bend

Compass North 

MAP LEGEND

-  Open land
-  Rough Open Land
-  Forest: easy running
-  Forest: slow running
-  Forest: difficult to run
-  Vegetation: impassable
-  Undergrowth: slow running
-  Forest: Runnable in one direction
-  Distinct vegetation boundary
-  Private land - Strictly out-of-bounds
-  Minor Road
-  Forest Road
-  Vehicle Track
-  Foot Path
-  Narrow Ride
-  Stone Wall
-  Fence
-  Building
-  Boulder: Lge / Small
-  Group of Boulders
-  Cairn, Trig. Point
-  Knoll / Hill
-  Depression / Pit
-  Earthbank
-  Low Earthbank
-  Escarpment
-  Gully
-  Pond / Water hole



Orienteering is an adventure sport that involves traversing rough and uneven terrain, paths and tracks. Setanta Orienteers and the Dublin Mountains Partnership do not accept responsibility for any injuries incurred

Map Scale 1:5000 (1 cm = 50 m); Contour Interval: 5 m

Find the controls (using the control descriptions) in the order shown on the map note the numbered code on the marker post in the corresponding box below

1	2	3	4	5	6	7	8	9
---	---	---	---	---	---	---	---	---

Copyright Setanta Orienteers
Map updated Jan. 2010
Cartography: B. Power
Government of Ireland Permit 6048

www.setantaorienteers.org
www.orienteering.ie

No Litter Please - Leave No Trace